Record of Survey.

Township....., North of Range.....of 4 Principal Meridian as presented by the courses and distances on the following plat, and annexed field-notes of survey:

Established the center of the section at the point of intersection of STRAIGHT quarter lines.

Estabished all quarter-quarter corners upon the section boundary at proportional distances between known section and quarter section corners, according to the original field-notes of the Government survey.

Established all lost corners at proportionate distances between known corners, according to the original field notes of the Government survey.

no. 694

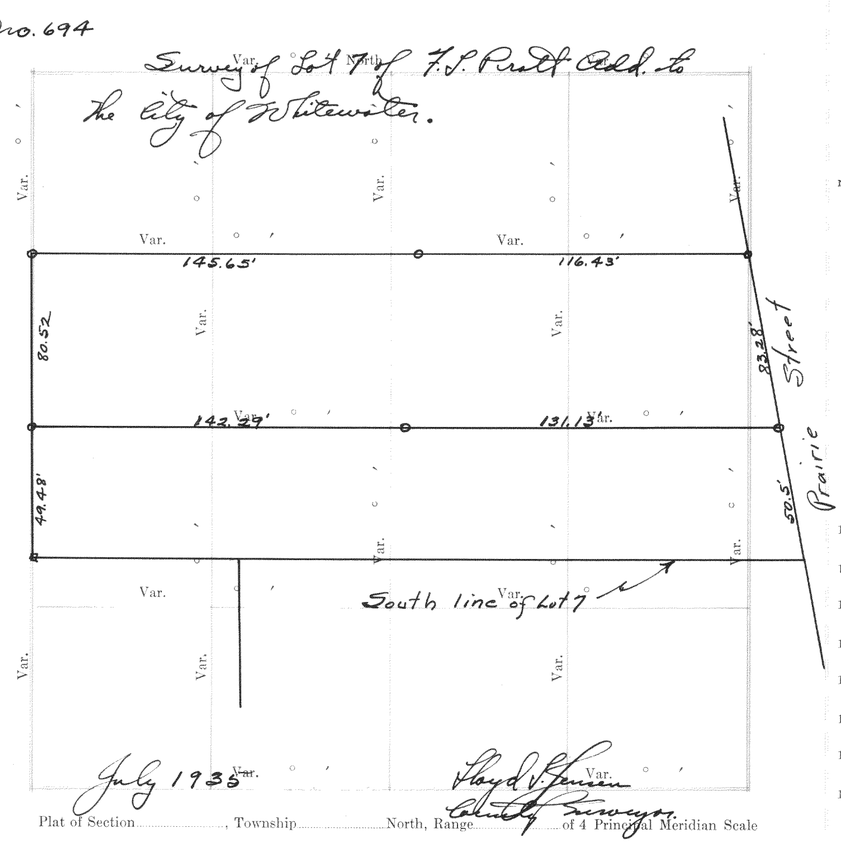

Plat of Section....., Township.....North, Range.....of 4 Principal Meridian Scale 80 chains to 6 inches. The figures in red ink are the lengths of the lines as stated in the field-notes of the Government survey.

Declination of the Magnetic Meridian from the True Meridian.....

Surveyed and sub-divided.....A. D. 1 , in accordance with the State Laws and Instructions of the Commissioner of the General Land office, and recorded on pages .....of Register in the County Clerk's office.

Witness my hand this.....day of.....A. D. 1

.....SURVEYOR.

DESCRIPTION

224

OF SECTION, QUARTER SECTION AND QUARTER QUARTER SECTION CORNERS

R. C. MILLER CO., MFG. STATIONERS, MILWAUKEE X15000

GOVERNMENT CORNERS	Bearing Trees	In. Dia.	Courses they bear	Links Distant	Bearing Trees	In. Dia.	Courses they bear	Links Distant	Bearing Trees	In. Dia.	Courses they bear	Links Distant	Bearing Trees	In. Dia.	Courses they bear	Links Distant
No.																
1. N. W. Sec. Cor. indentified,																
2. N. E. Sec. Cor. indentified,																
3. S. E. Sec. Cor. indentified,																
4. S. W. Sec. Cor. indentified,																
5. N. ¼ Sec. Cor. indentified,																
6. E. ¼ Sec. Cor. indentified,																
7. S. ¼ Sec. Cor. indentified,																
8. W. ¼ Sec. Cor. indentified,																
Subdivision Corners																
No.																
1. Center ¼ Sec. Cor.																
2. North ¼-¼s N. W. qr.,																
3. East ¼-¼s N. W. qr.,																
4. South ¼-¼s N. W. qr.,																
5. West ¼-¼s N. W. qr.,																
6. Center ¼-¼s N. W. qr.,																
7. North ¼-¼s N. E. qr.,																
8. East ¼-¼s N. E. qr.,																
9. South ¼-¼s N. E. qr.,																
10. Center ¼-¼s N. E. qr.,																
11. East ¼-¼s S. E. qr.,																
12. South ¼-¼s S. E. qr.,																
13. West ¼-¼s S. E. qr.,																
14. Center ¼-¼s S. E. qr.,																
15. South ¼-¼s S. W. qr.,																
16. West ¼-¼s S. W. qr.,																
17. Center ¼-¼s S. W. qr.																

no. 695 Survey in the NW¼ of NW¼ of Section 36-4-16

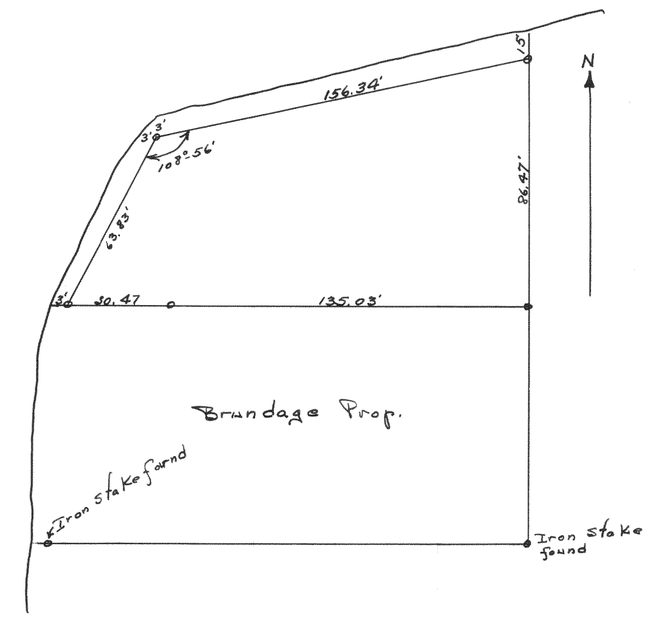

Brundage property laid off and land lying north of this N. line was taken as correct.
July 1935

Floyd V. Jensen
County Surveyor

Iron stake found

NAMES OF SWORN ASSISTANTS

CHAINMEN	FLAGMEN	AXMEN

No. 696

Survey of Town hall property for Richmond Township in Section 17-3-15.

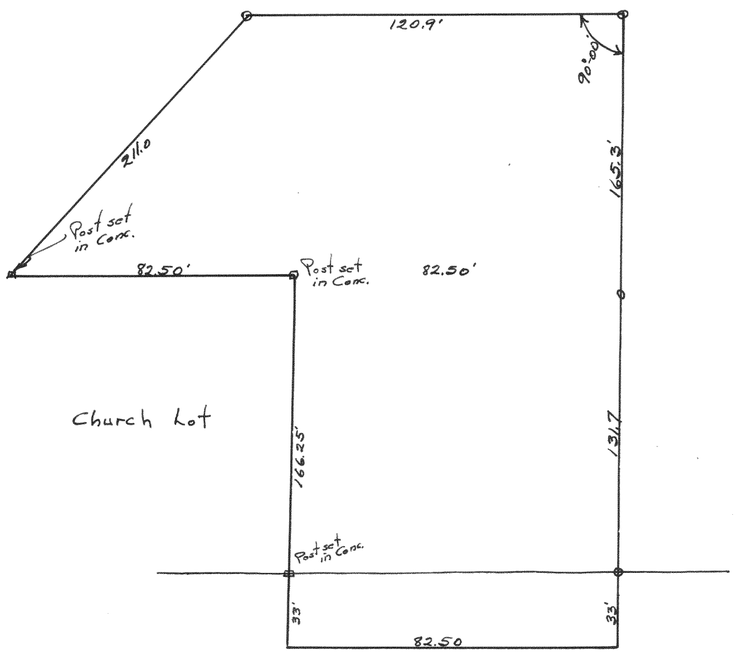

Description is tied into the church lot and said parcel was used to lay out the land owned by the Township.

Aug. 1935

Lloyd V. Jensen
County Surveyor.

No. 697

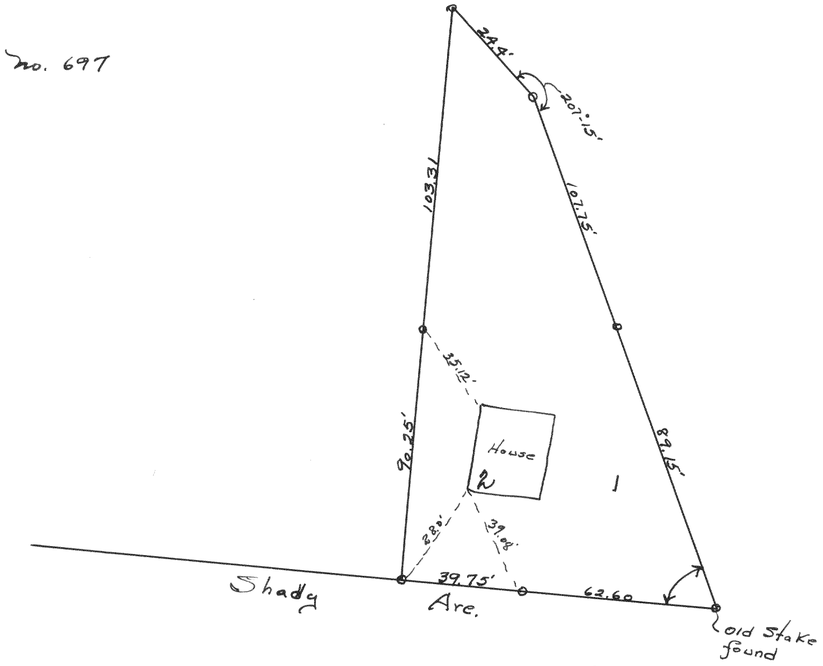

Survey of lots 1 and 2 of Block 3 of Inlet Oaks Subd.

May 17, 1935

Lloyd V. Jensen
Co. Surveyor.